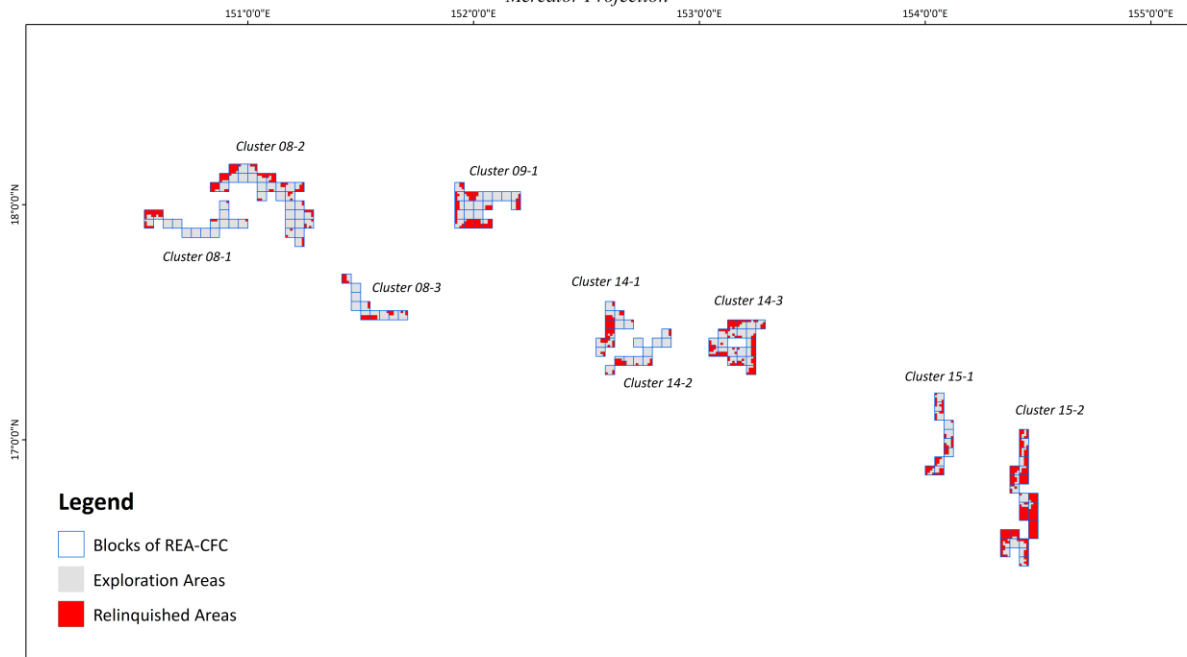


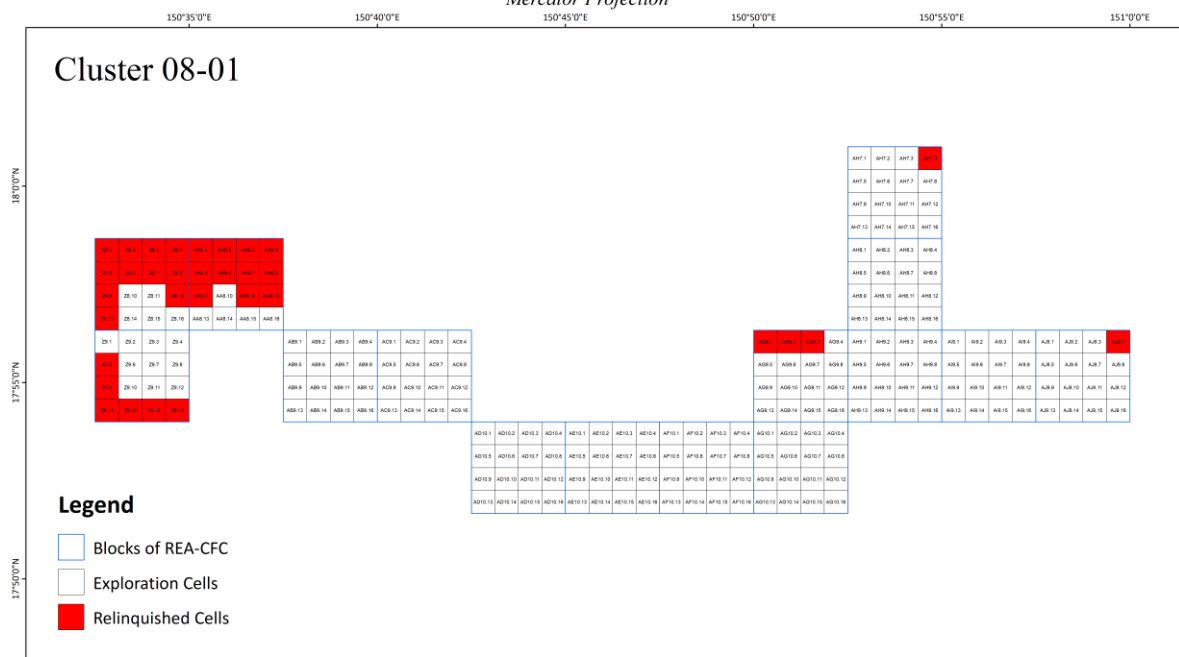
# The overview map of proposed relinquished and remaining exploration areas for Cobalt-rich Ferromanganese Crusts for Government of Russian Federation

Scale 1: 1 000 000  
World Geodetic System WGS 84  
Mercator Projection



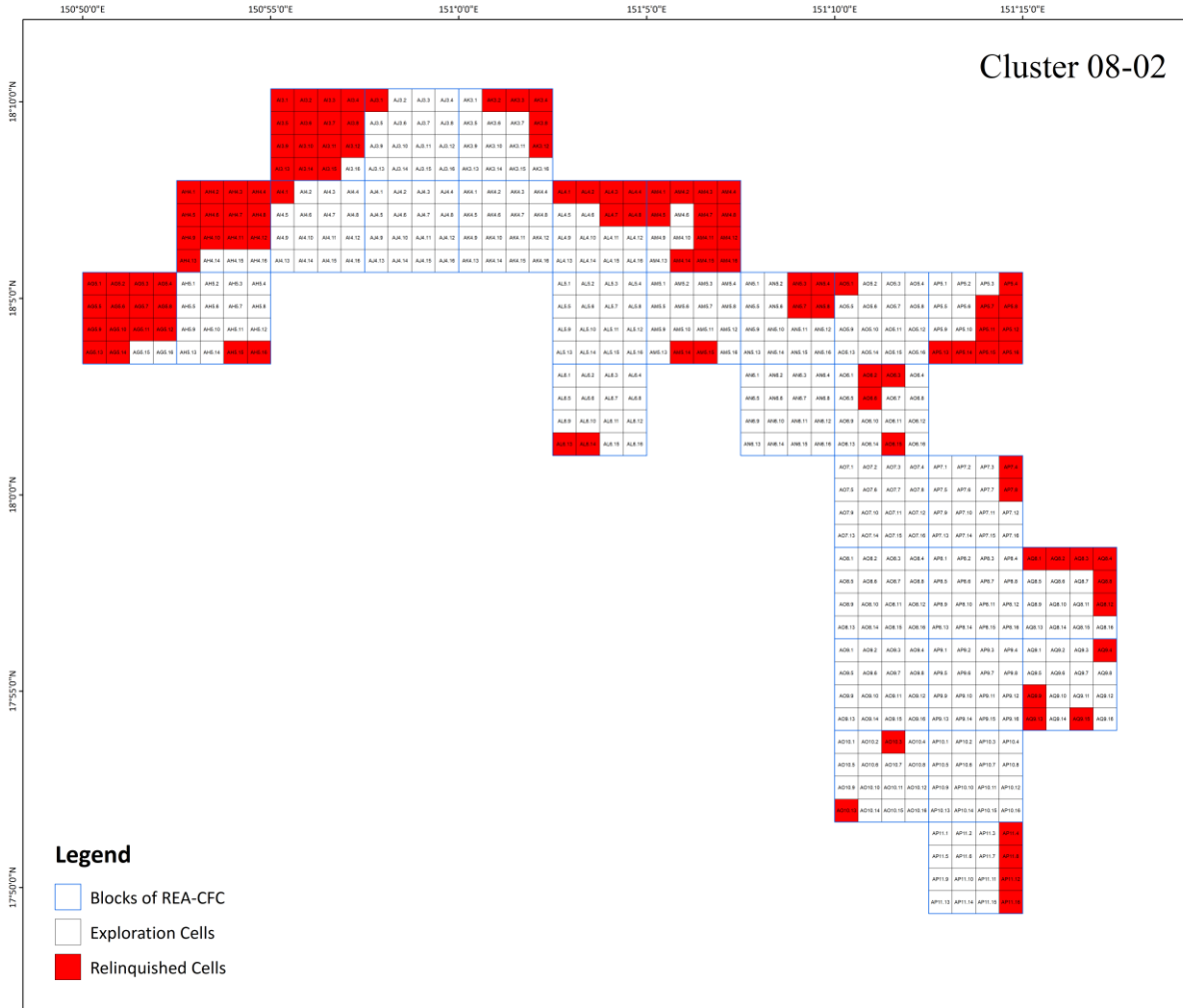
# The map of proposed relinquished and remaining exploration areas for Cobalt-rich Ferromanganese Crusts for Government of the Russian Federation

Scale 1: 100 000  
World Geodetic System WGS 84  
Mercator Projection




# The map of proposed relinquished and remaining exploration areas for Cobalt-rich Ferromanganese Crusts for Government of the Russian Federation

Scale 1: 100 000  
World Geodetic System WGS 84  
Mercator Projection




# The map of proposed relinquished and remaining exploration areas for Cobalt-rich Ferromanganese Crusts for Government of the Russian Federation

Scale 1: 100 000  
World Geodetic System WGS 84  
Mercator Projection



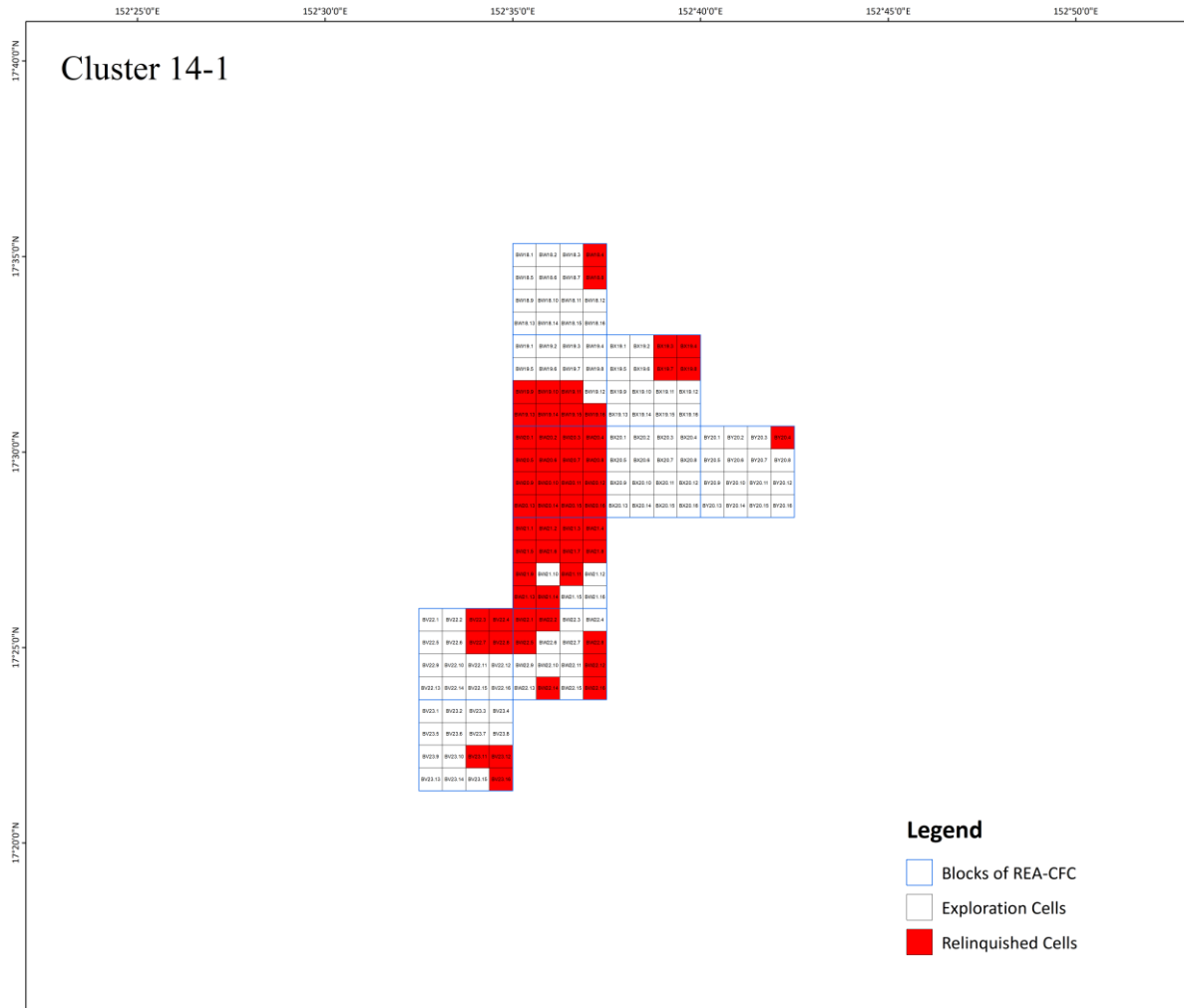
# The map of proposed relinquished and remaining exploration areas for Cobalt-rich Ferromanganese Crusts for Government of the Russian Federation

Scale 1: 100 000  
World Geodetic System WGS 84  
Mercator Projection



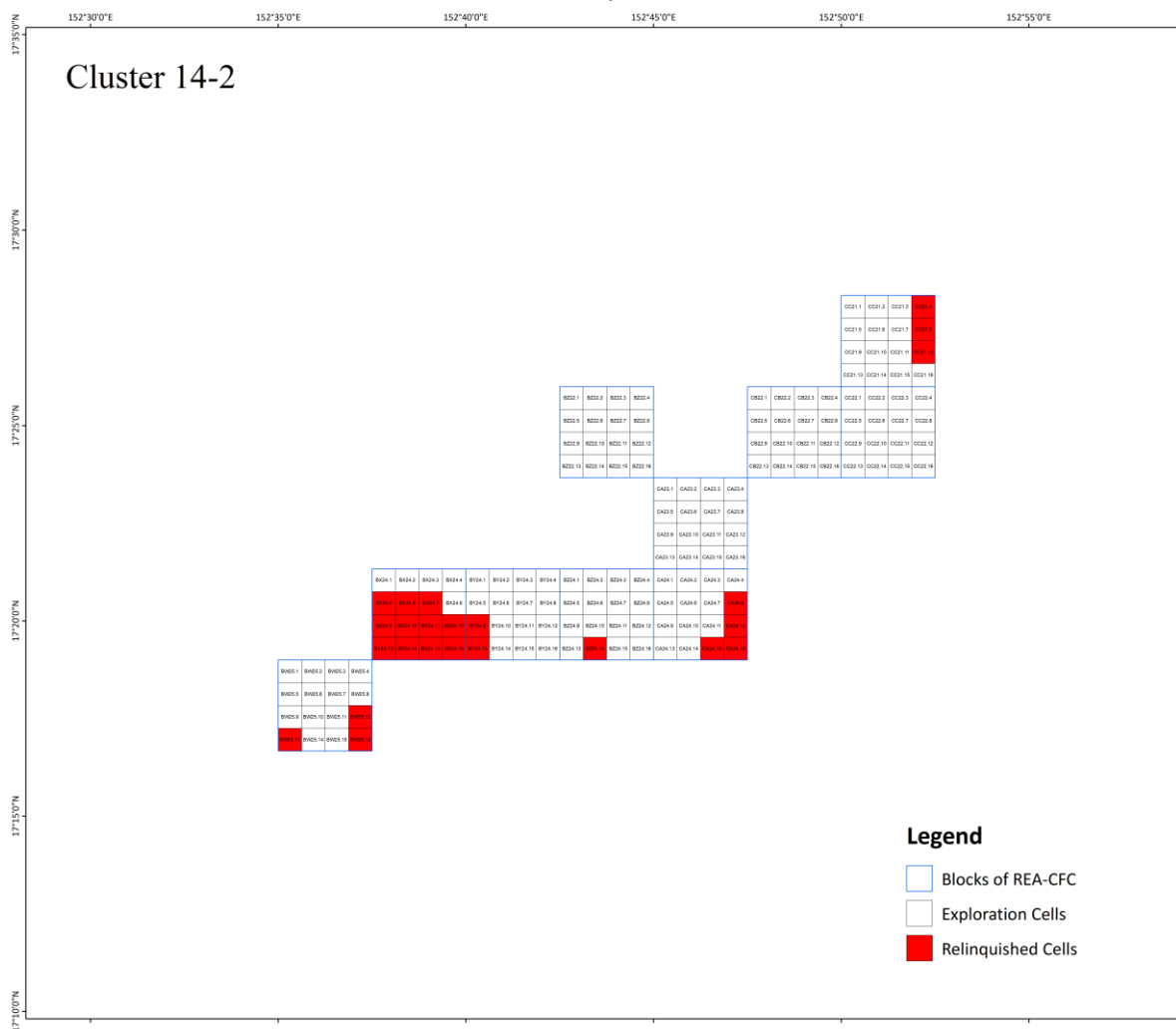
# The map of proposed relinquished and remaining exploration areas for Cobalt-rich Ferromanganese Crusts for Government of the Russian Federation

Scale 1: 100 000  
World Geodetic System WGS 84  
Mercator Projection



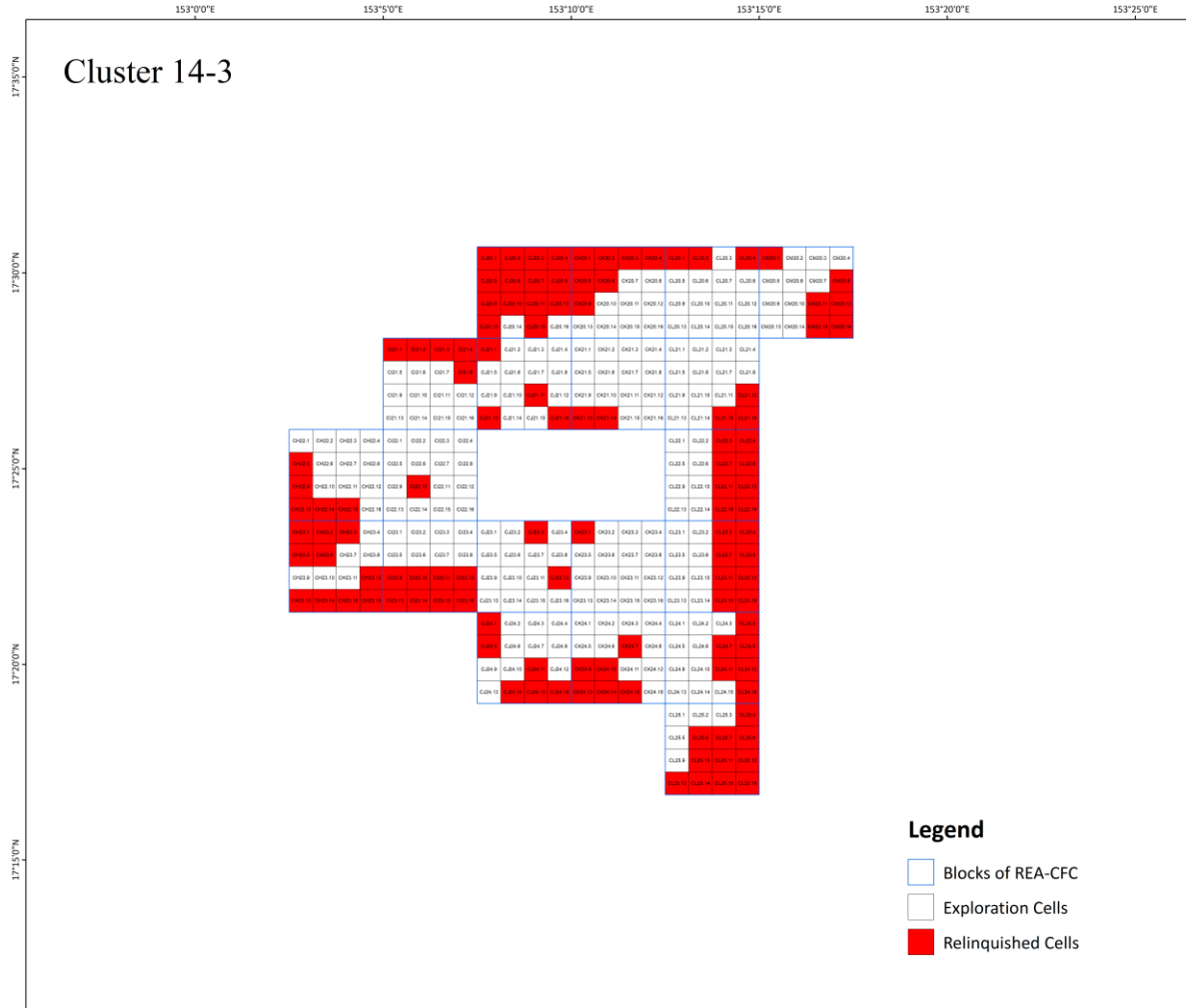
# The map of proposed relinquished and remaining exploration areas for Cobalt-rich Ferromanganese Crusts for Government of the Russian Federation

Scale 1: 100 000  
World Geodetic System WGS 84  
Mercator Projection



# The map of proposed relinquished and remaining exploration areas for Cobalt-rich Ferromanganese Crusts for Government of Russian Federation

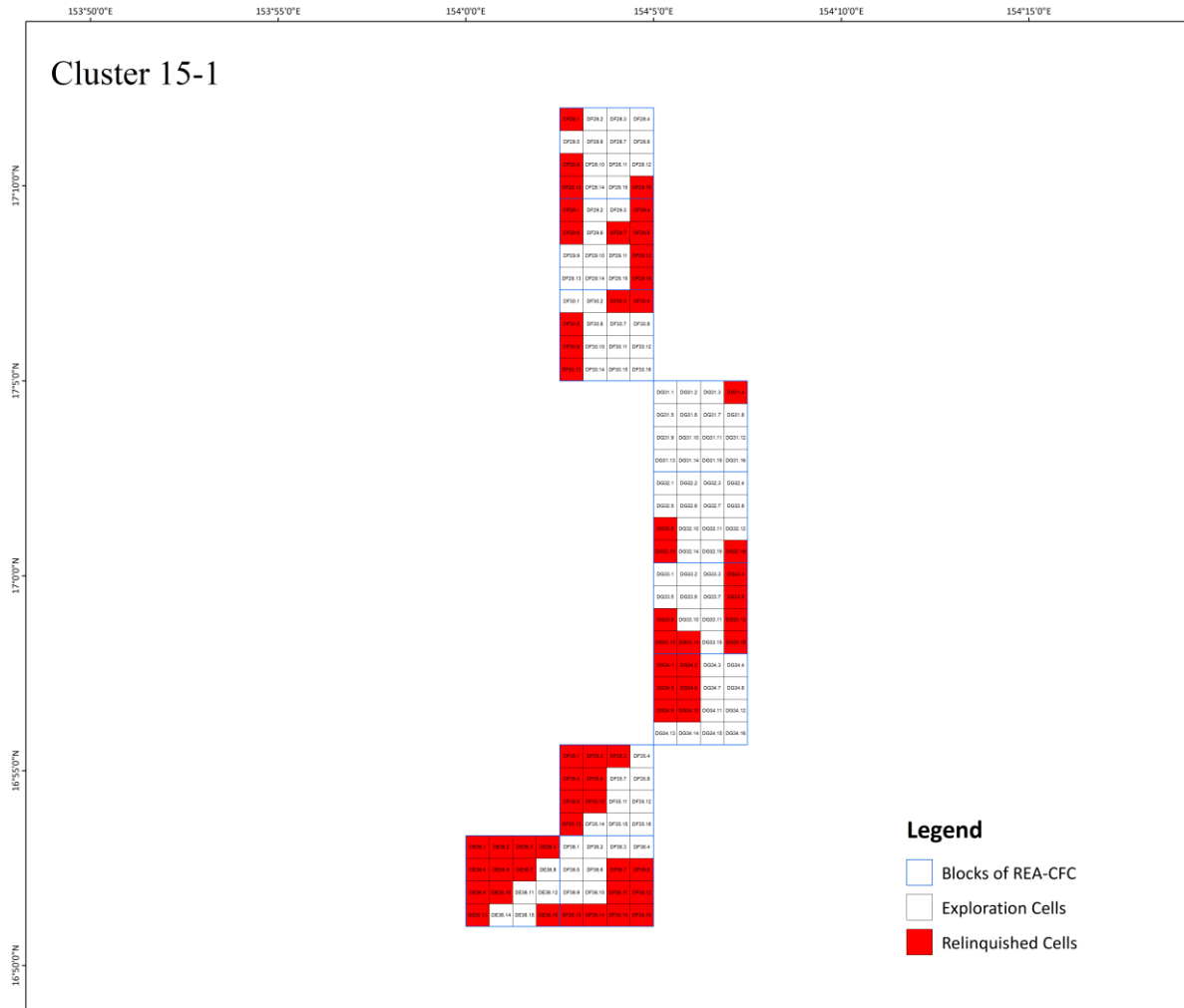
Scale 1: 100 000  
World Geodetic System WGS 84  
Mercator Projection





# The map of proposed relinquished and remaining exploration areas for Cobalt-rich Ferromanganese Crusts for Government of the Russian Federation

Scale 1: 100 000  
World Geodetic System WGS 84  
Mercator Projection



# The map of proposed relinquished and remaining exploration areas for Cobalt-rich Ferromanganese Crusts for Government of the Russian Federation

Scale 1: 100 000  
World Geodetic System WGS 84  
Mercator Projection

