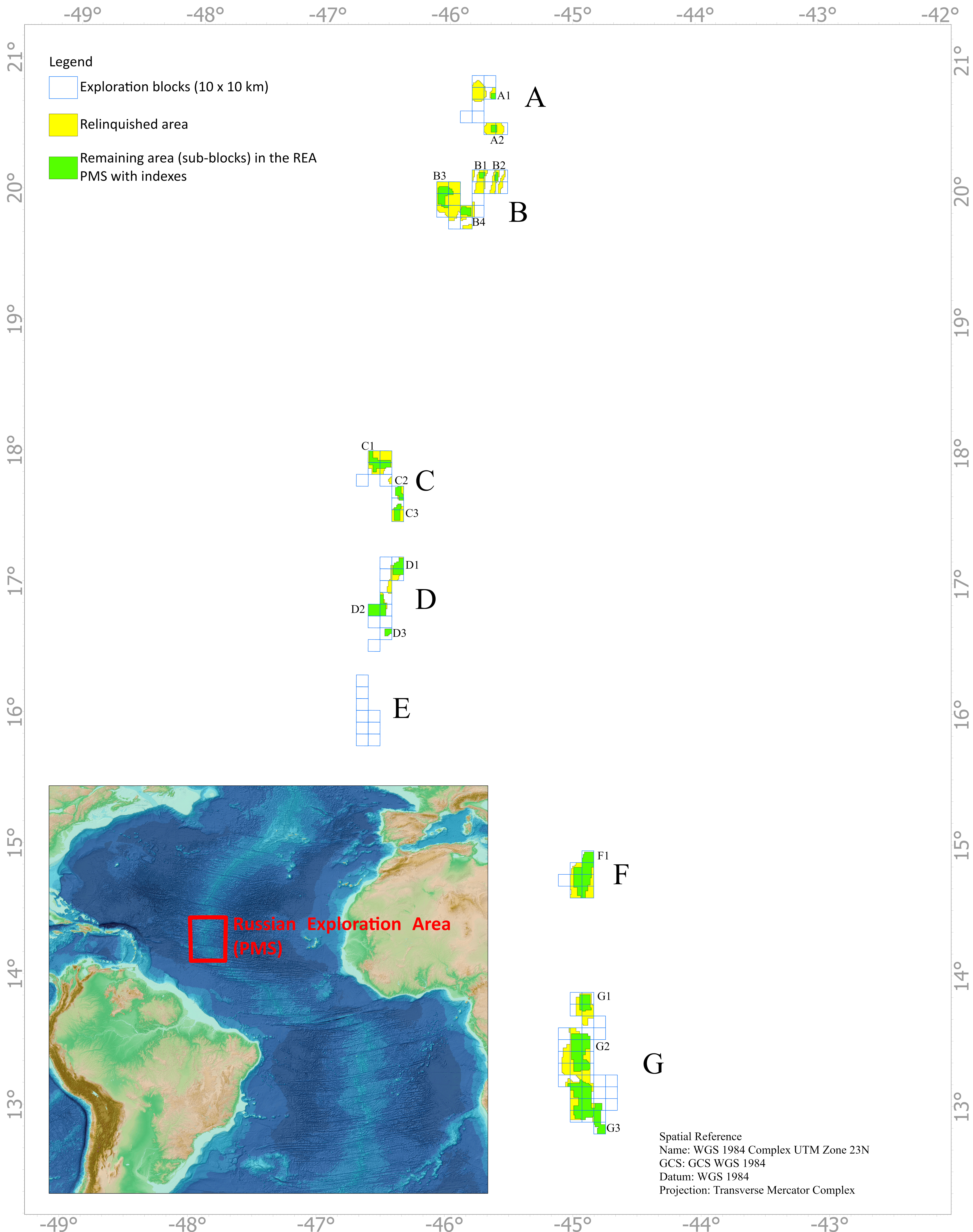


Overview map of the second relinquishment of the originally allocated Russian Exploration Area under the "Contract for exploration for polymetallic sulphides between the Ministry of Natural resources and Environment of the Russian Federation and the International Seabed Authority"

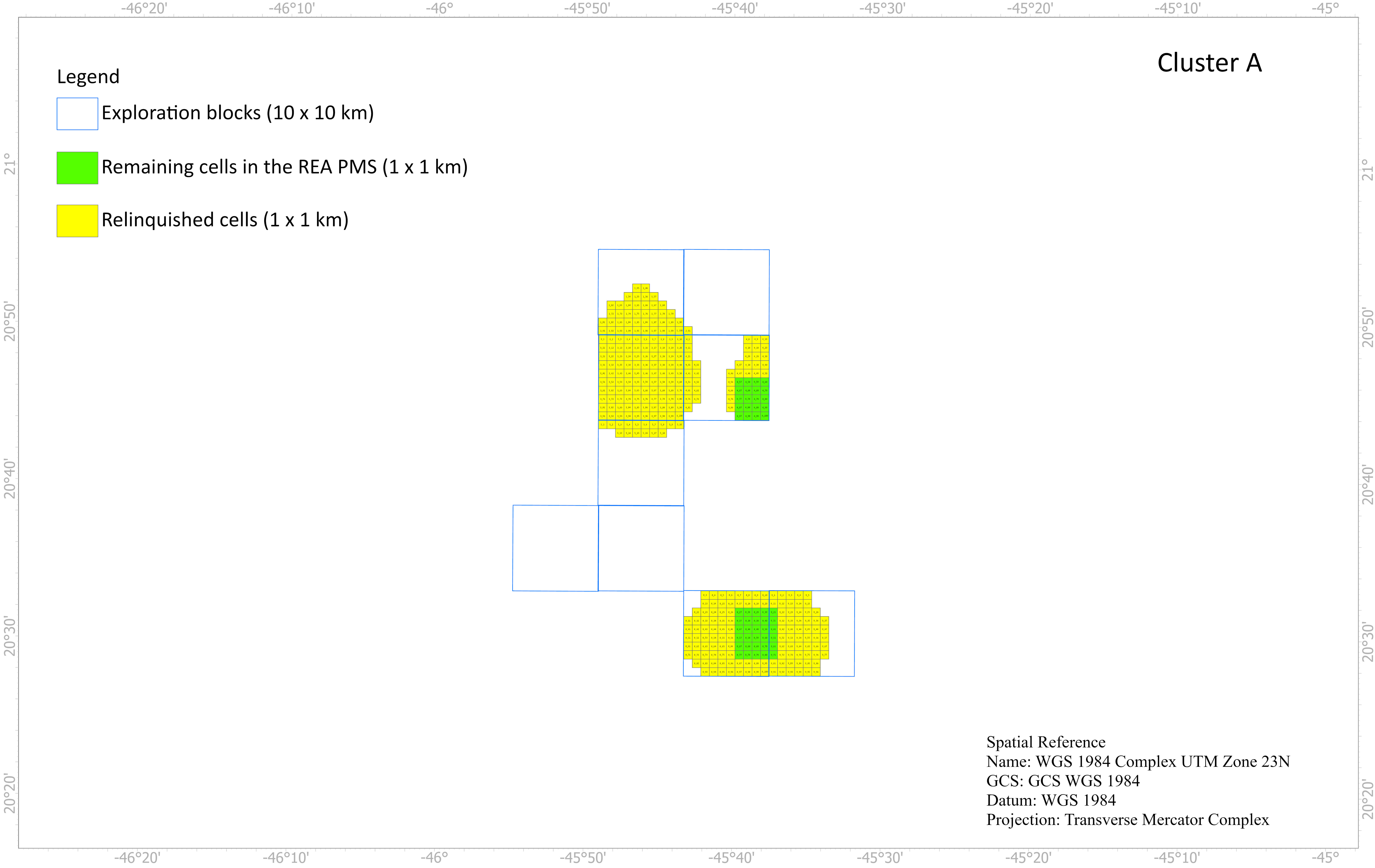
Scale: 1:1,000,000





Overview map of the second relinquishment of the originally allocated Russian Exploration Area under the "Contract for exploration for polymetallic sulphides between the Ministry of Natural resources and Environment of the Russian Federation and the International Seabed Authority"

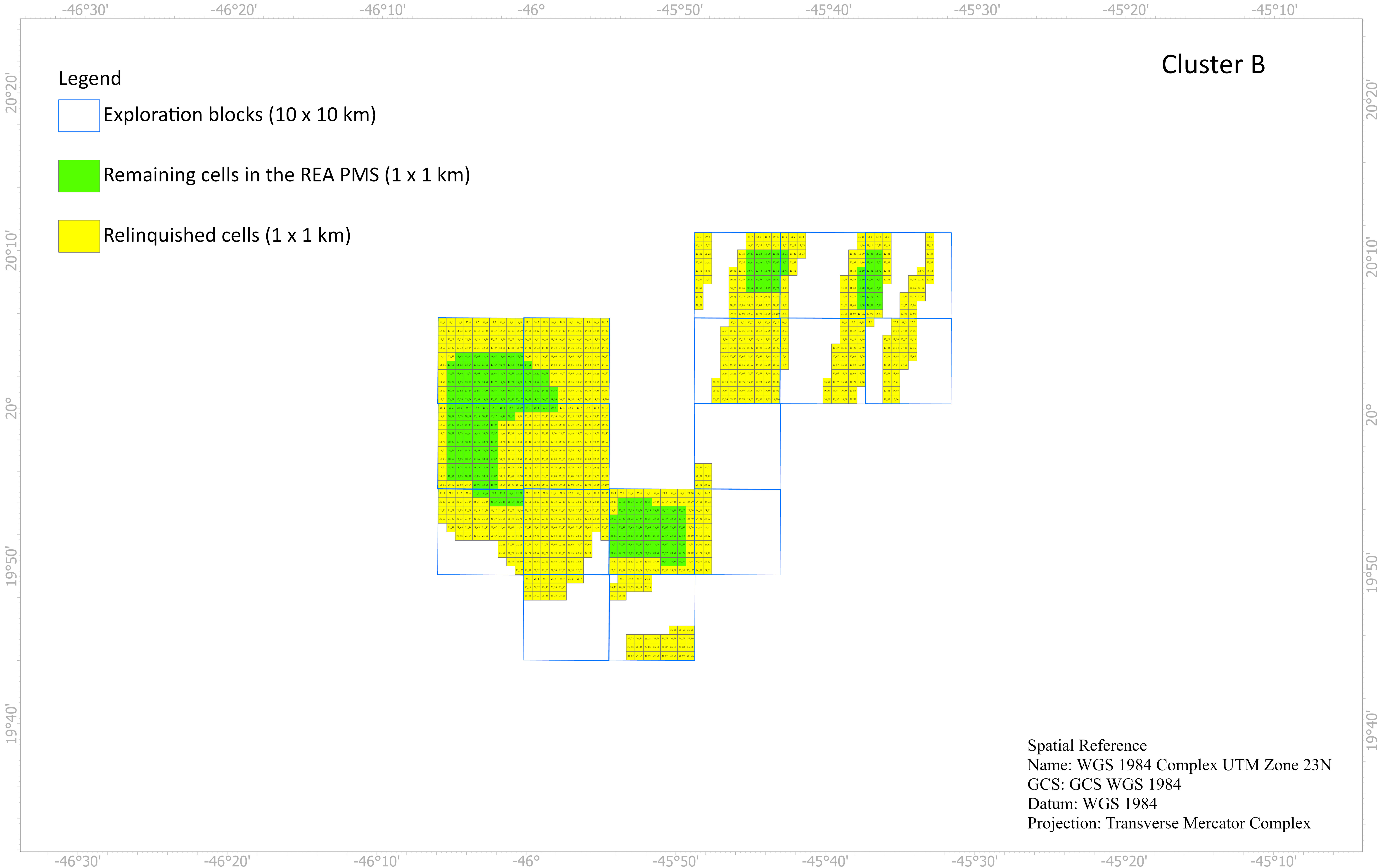
Scale: 1:200,000





Overview map of the second relinquishment of the originally allocated Russian Exploration Area under the "Contract for exploration for polymetallic sulphides between the Ministry of Natural resources and Environment of the Russian Federation and the International Seabed Authority"

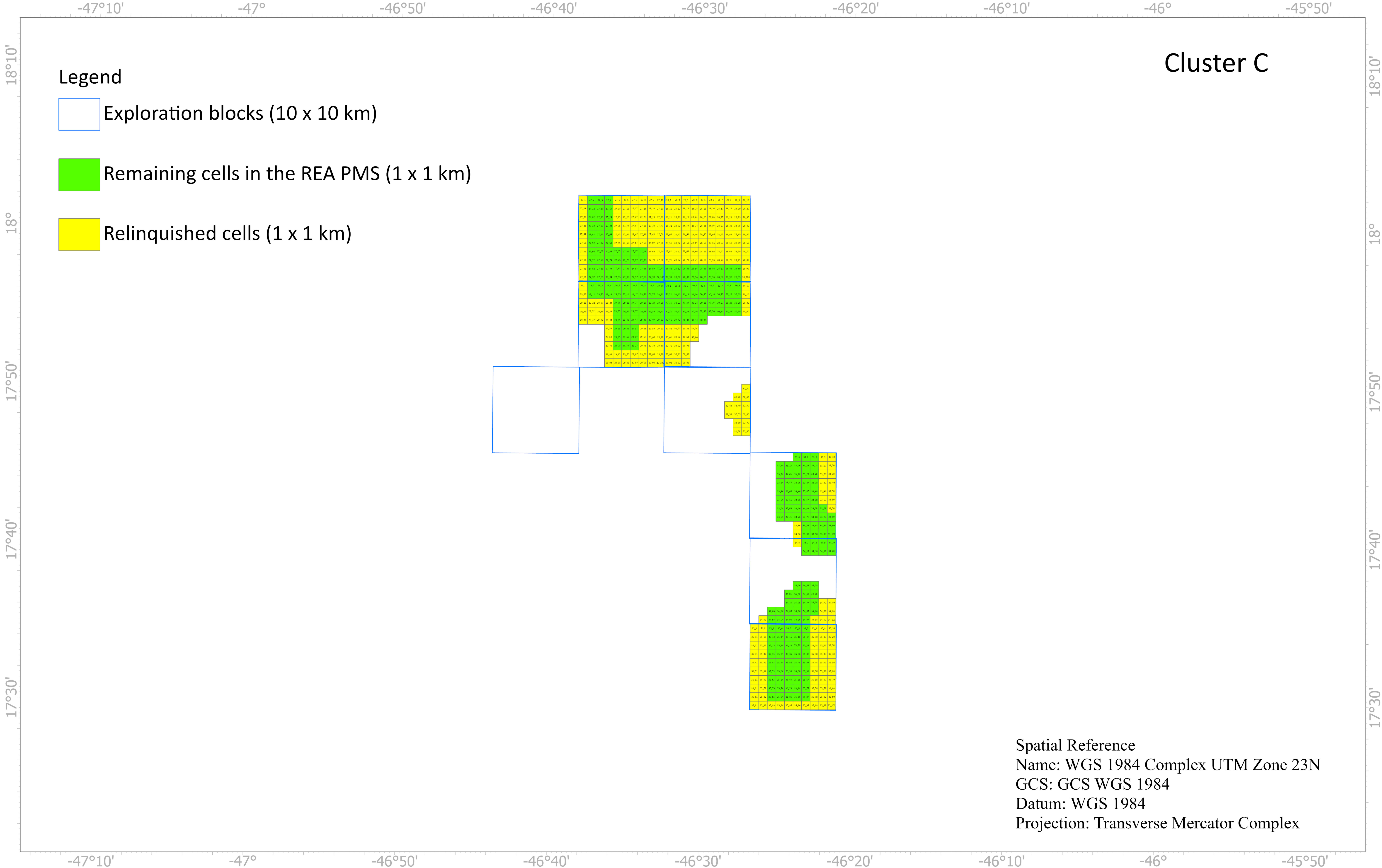
Scale: 1:200,000





# Overview map of the second relinquishment of the originally allocated Russian Exploration Area under the "Contract for exploration for polymetallic sulphides between the Ministry of Natural resources and Environment of the Russian Federation and the International Seabed Authority"


Scale: 1:200,000





Overview map of the second relinquishment of the originally allocated Russian Exploration Area under the "Contract for exploration for polymetallic sulphides between the Ministry of Natural resources and Environment of the Russian Federation and the International Seabed Authority"


Scale: 1:200,000





Overview map of the second relinquishment of the originally allocated Russian Exploration Area under the "Contract for exploration for polymetallic sulphides between the Ministry of Natural resources and Environment of the Russian Federation and the International Seabed Authority"

Scale: 1:200,000



Legend

- Exploration blocks (10 x 10 km)
- Remaining cells in the REA PMS (1 x 1 km)
- Relinquished cells (1 x 1 km)

Cluster F

Spatial Reference  
Name: WGS 1984 Complex UTM Zone 23N  
GCS: GCS WGS 1984  
Datum: WGS 1984  
Projection: Transverse Mercator Complex



# Overview map of the second relinquishment of the originally allocated Russian Exploration Area under the "Contract for exploration for polymetallic sulphides between the Ministry of Natural resources and Environment of the Russian Federation and the International Seabed Authority"

Scale: 1:200,000

